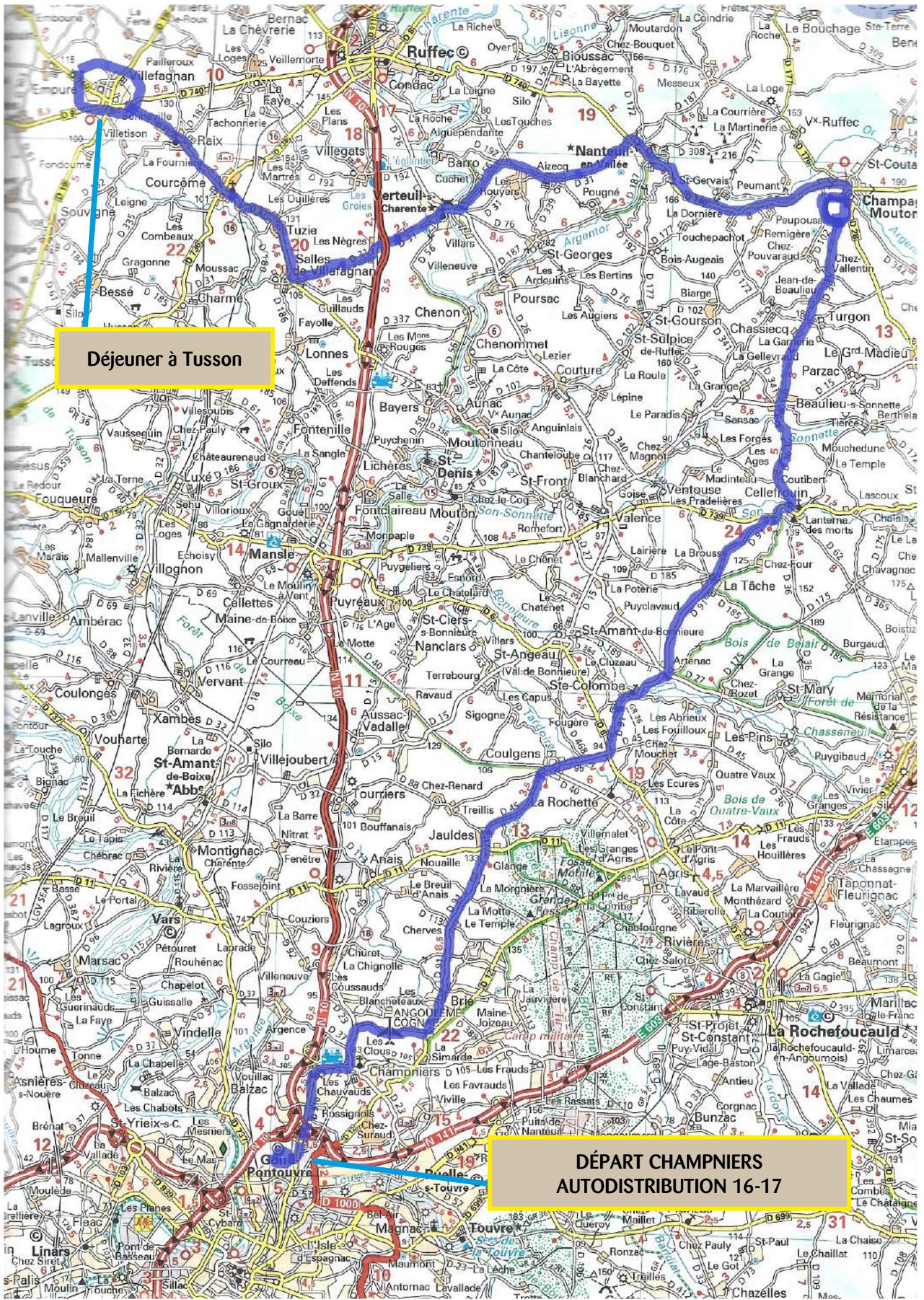


RALLYE DES CLUBS DE CHARENTE

CARNET DE ROUTE

SAMEDI 16 SEPTEMBRE 2023

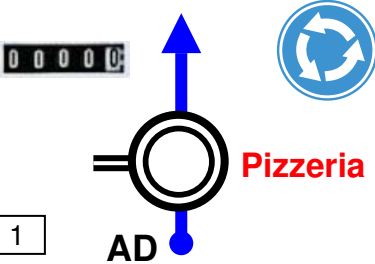
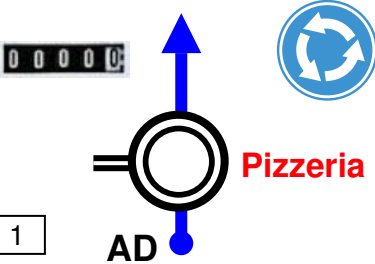
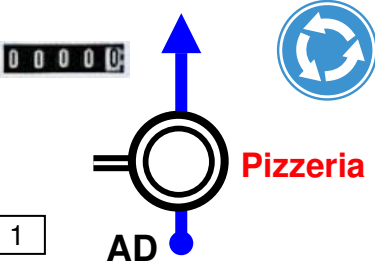
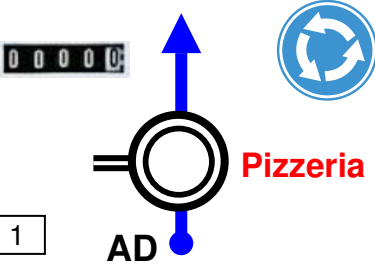
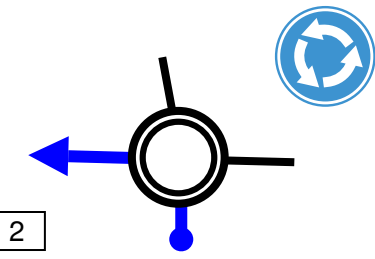
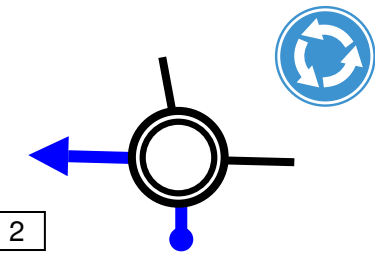
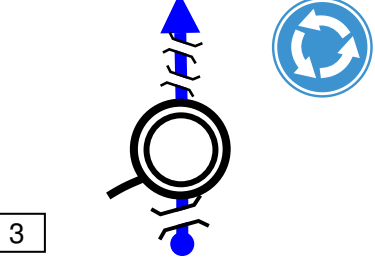
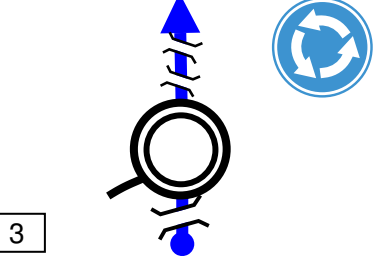
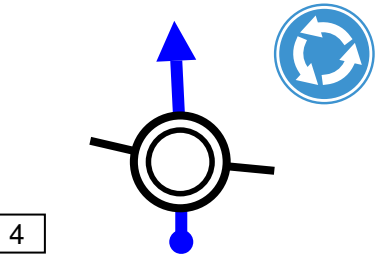
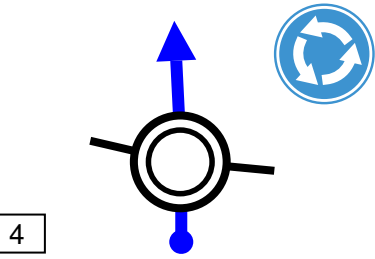
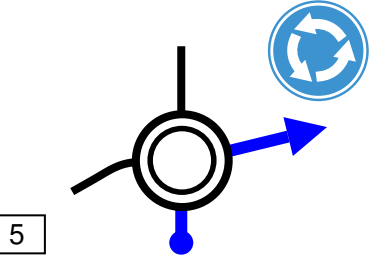
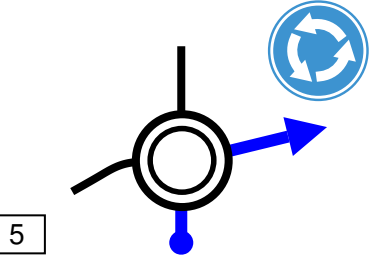
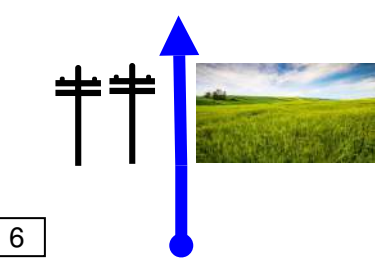
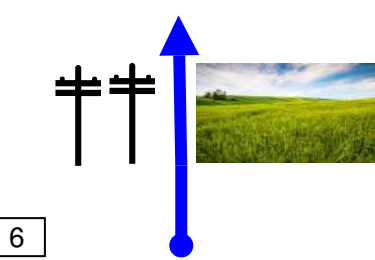
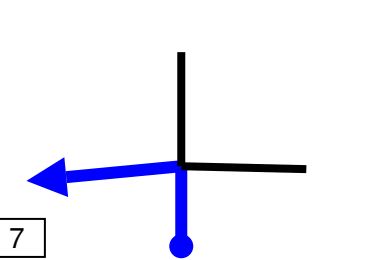
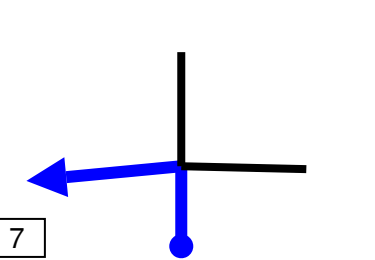




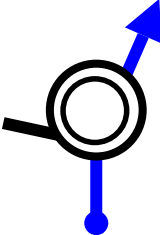
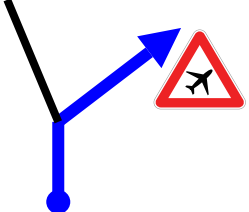




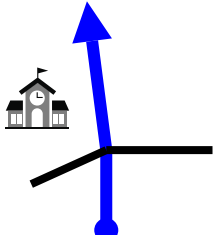
Raillye des Clubs de Charente

Déjeuner à Tusson




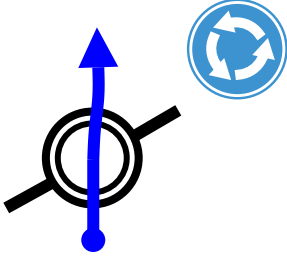
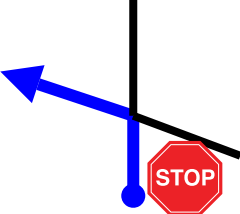
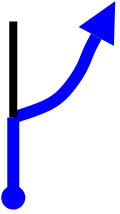
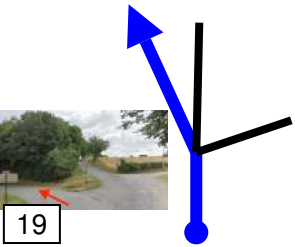
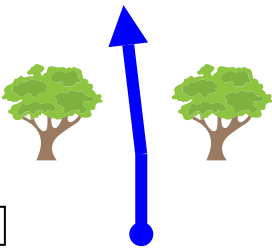

DÉPART CHAMPNIERS
AUTODISTRIBUTION 16-17

From TC		CHAMPNIERS		DISTANCE	DAY	16/09/23
To TC		TUSSON		78.34 km	SECTION	1
SPECIAL STAGE				1	RECORD	
Rallye des clubs - Matin				Route normale		
DISTANCE		DIRECTION		INFORMATION	DISTANCE REGRESS	
TOTAL	PARTIAL					
km				Sortir de AD Compteur à 0 à la 1ère sortie au rond point		km
0,00	0,00			Odometer to 0		78,34
0,00	0,00			1st exit		48,68
mi				at the round about		mi
0,16	0,16			3ème sortie D910		78,18
0,10	0,10			3rd exit D910		48,58
0,85	0,69			1ère sortie D910		77,49
0,53	0,43			1st exit D910		48,15
1,13	0,28			2ème sortie D910 Niort Poitiers		77,21
0,70	0,17			2nd exit D910 Niort Poitiers		47,98
2,99	1,86			1ère sortie Champniers		75,35
1,86	1,16			1st exit Champniers		46,82
3,83	0,84			<div style="border: 2px solid red; padding: 5px; display: inline-block;">CHAMPNIERS</div>		74,51
2,38	0,52					46,30
4,31	0,48			Prendre à gauche D23 La Chignolle		74,03
2,68	0,30			Turn left D23 La Chignolle		46,00

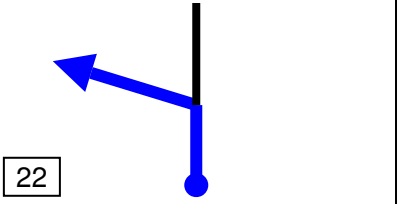
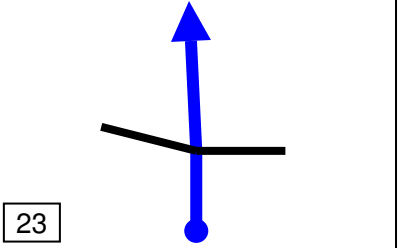
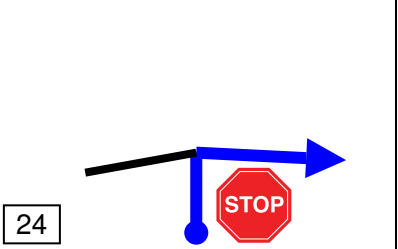
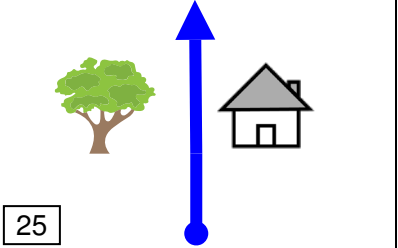
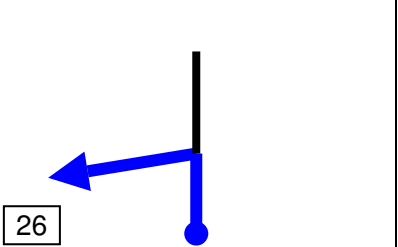
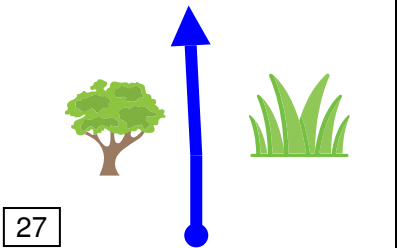
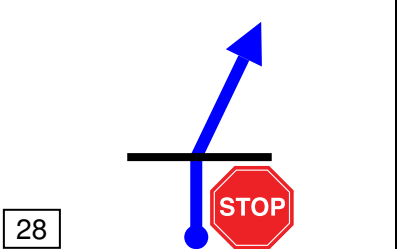
MATINÉE
MORNING

From TC		CHAMPNIERS		DISTANCE	DAY
To TC		TUSSON		78.34 km	16/09/23
SPECIAL STAGE				RECORD	SECTION
Rallye des clubs - Matin				1	1
				Route normale	
DISTANCE		DIRECTION		INFORMATION	DISTANCE REGRESS
TOTAL	PARTIAL				
km				1ère sortie D23 La Chignolle	km
4,90	0,59	8		1st exit D23 La Chignolle	73,44
3,05	0,37				45,63
mi					mi
5,67	0,77			Prendre à droite Aéroport Angoulême-Cognac	72,67
3,52	0,47	9		Turn right Aéroport Angoulême-Cognac	45,16
8,44	2,77			Prendre à gauche D91 Brie-Jauldes	69,90
5,25	1,73	10		Turn left D91. Brie-Jauldes	43,43
9,27	0,83			BRIE	69,07
5,76	0,51	11			42,92
9,91	0,64			Continuer à gauche D91	68,43
6,16	0,40	12		Continue on the left D91	42,52
15,31	5,40			JAULDES	63,03
9,51	3,35	13			39,17
15,41	0,10			Continuer sur D91/D45 Coulgens	62,93
9,58	0,07	14		Continue on D91/D45 Coulgens	39,10

Rallye des Clubs de Charente

From TC		CHAMPNIERS		DISTANCE	DAY	16/09/23
To TC		TUSSON		78.34 km	SECTION	1
SPECIAL STAGE				1	RECORD	
Rallye des clubs - Matin				Route normale		
DISTANCE		DIRECTION		INFORMATION	DISTANCE REGRESS	
TOTAL	PARTIAL					
km				COULGENS	km	
18,71	3,30				59,63	
11,63	2,05				37,05	
mi		15			mi	
19,06	0,35			Continuer sur D45 CHASSENEUIL	59,28	
11,84	0,21	16		Continue on D45 CHASSENEUIL	36,84	
21,26	2,20			Prendre à gauche D6 sur 0,3km St Angeau	57,08	
13,21	1,37	17		Turn left D6 for 0,3km St Angeau	35,47	
21,55	0,29			Prendre à droite D91. Ste Colombe	56,79	
13,39	0,18	18		Turn right D91 Ste Colombe	35,29	
23,61	2,06			Continuer sur D91 Bar du Moulin	54,73	
14,67	1,28	19		Continue on D91 Bar du Moulin	34,01	
24,97	1,36			ARTENAC	53,37	
15,51	0,84	20			33,17	
25,22	0,25			Prendre à droite sur 0,2 km D27 Route de la Résistance	53,12	
15,67	0,16	21		Turn right on 0,2 km D27 Route de la Résistance	33,01	

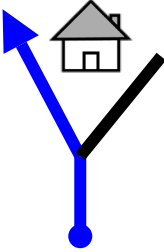
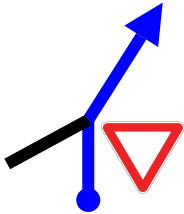

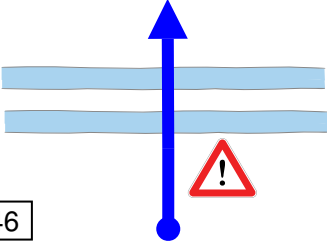

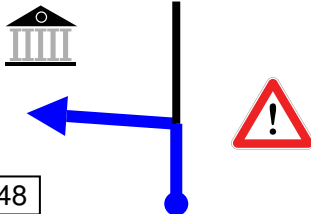
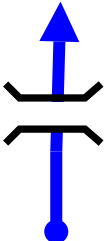
MATINÉE
MORNING

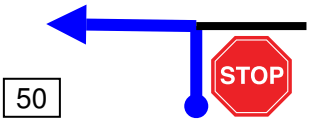


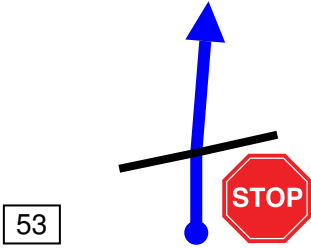
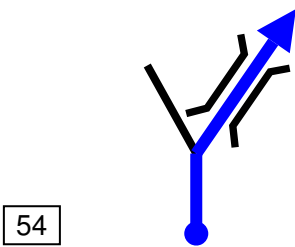
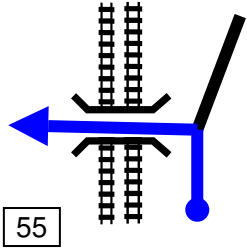
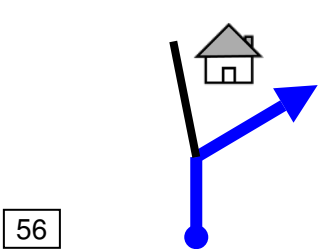
From TC		CHAMPNIERS		DISTANCE	DAY
To TC		TUSSON		78.34 km	16/09/23
SPECIAL STAGE				1	RECORD
Rallye des clubs - Matin				Route normale	
DISTANCE		DIRECTION		INFORMATION	DISTANCE REGRESS
TOTAL	PARTIAL				
km				Prendre à gauche D91 La Tâche	km
25,23	0,01			La Tâche	53,11
15,68	0,01			Turn left D91 La Tâche	33,00
mi					mi
28,69	3,46			Continuer sur D91 Cellefrouin	49,65
17,83	2,15			Continue on D91 Cellefrouin	30,85
32,07	3,38			Continuer sur D91 Cellefrouin	46,27
19,93	2,10			Continue on D91 Cellefrouin	28,75
32,90	0,83			D 739	45,44
20,44	0,51			CELLEFROUIN	28,24
33,05	0,15			Prendre à gauche D36 Beaulieu 4,5 Champagne Mton 12	45,29
20,54	0,10			Turn left D36 Beaulieu 4,5 Champagne Mton 12	28,14
36,83	3,78			BEAULIEU	41,51
22,89	2,35			Continuer sur D36 Champagne-Mouton	25,79
37,41	0,58			Continuer sur D36 Champagne-Mouton	40,93
23,25	0,36			Continue on D36 Champagne-Mouton	25,43

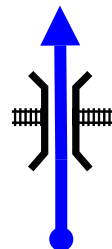
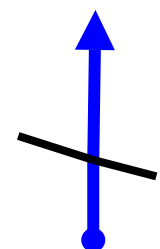

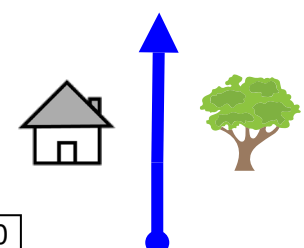

Rallye des Clubs de Charente

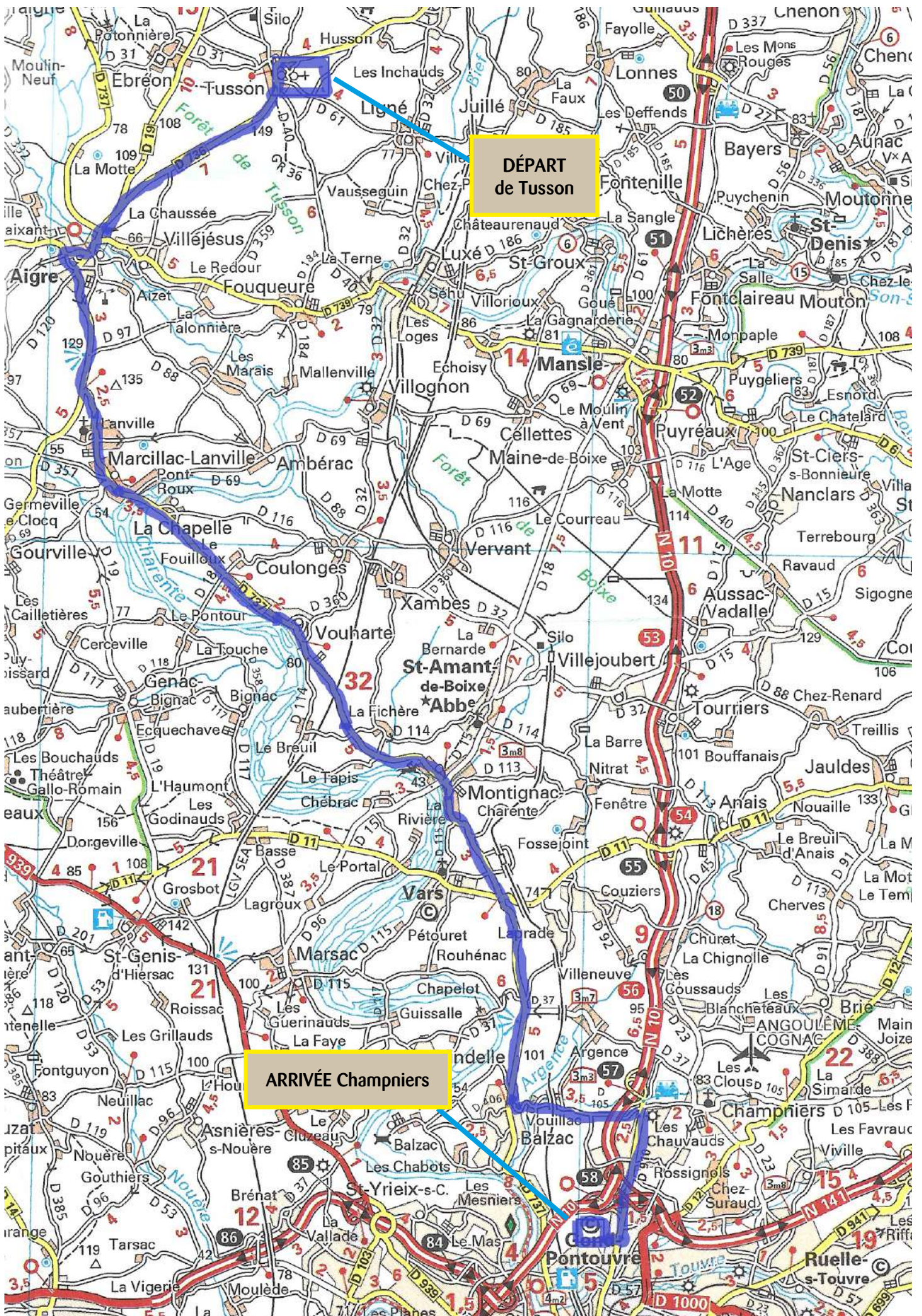
From TC		CHAMPNIERS		DISTANCE	DAY	16/09/23
To TC		TUSSON		78.34 km	SECTION	1
SPECIAL STAGE				1	RECORD	
Rallye des clubs - Matin				Route normale		
DISTANCE		DIRECTION		INFORMATION	DISTANCE REGRESS	
TOTAL	PARTIAL					
km				<p>Continuer sur D36 Champagne-Mouton</p> <p>Continue on D36 Champagne-Mouton</p>	km	
40,69	3,28				37,65	
25,28	2,03				23,40	
mi					mi	
44,53	3,84			<p>CHAMPAGNE MOUTON</p>	33,81	
27,67	2,39				21,01	
44,81	0,28			<p>Prendre à droite D28 CENTRE VILLE</p> <p>Turn right D28 CENTRE VILLE</p>	33,53	
27,84	0,17				20,84	
45,24	0,43			<p>Prendre à gauche Place des Tilleuls (Gendarmerie)</p> <p>Turn left Place des Tilleuls PARKING PAUSE BREAK</p>	33,10	
28,11	0,27				20,57	
45,51	0,27			<p>En sortie de parking Prendre à droite Déchetterie D28</p> <p>Leaving the parking Turn right Déchetterie D28</p>	32,83	
28,28	0,17				20,40	
45,75	0,24			<p>Prendre à gauche D740 Ruffec</p> <p>Turn Left D740 Ruffec</p>	32,59	
28,43	0,15				20,25	
46,56	0,81			<p>Continuer sur D740 Ruffec 18km 2ème sortie</p> <p>Continue on D740 Ruffec 18km 2nd exit</p>	31,78	
28,93	0,50				19,75	


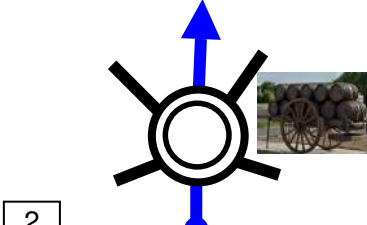
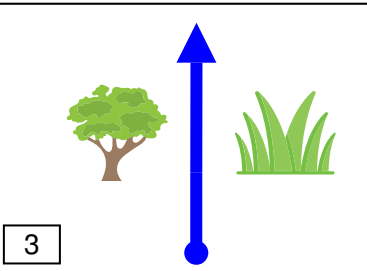
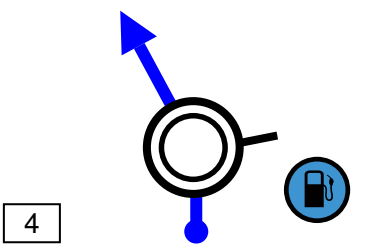
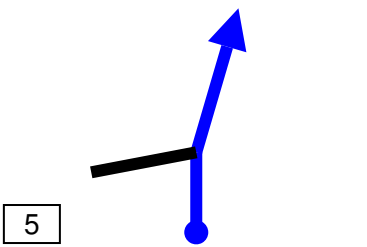
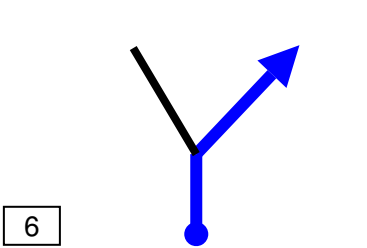

From TC		CHAMPNIERS		DISTANCE	DAY
To TC		TUSSON		78.34 km	16/09/23
SPECIAL STAGE				1	RECORD
Rallye des clubs - Matin				Route normale	
DISTANCE		DIRECTION		INFORMATION	DISTANCE REGRESS
TOTAL	PARTIAL				
km				Continuer sur D740 Ruffec Continue on D740 Ruffec	km
49,24	2,68				29,10
30,59	1,66				18,09
mi				Continuer sur D740 Ruffec Continue on D740 Ruffec	mi
					26,84
					16,68
				<div style="border: 1px solid red; padding: 2px; display: inline-block;"> NANTEUIL EN VALLÉE </div>	
53,53	2,03				24,81
33,26	1,26				15,42
				Passer sur l'Argentor et continuer sur D740 Ruffec Go over Argentor and continue on D740 Ruffec	
53,67	0,14				24,67
33,35	0,09				15,33
				Prendre à gauche D31 Aizecq 3 Verteuil Turn left D31 Aizecq 3 Verteuil	
54,75	1,08				23,59
34,02	0,67				14,66
				<div style="border: 1px solid red; padding: 2px; display: inline-block;"> AIZECQ </div>	
57,40	2,65				20,94
35,66	1,64				13,02
				Prendre à droite D31 Verteuil Turn right D31 Verteuil	
57,82	0,42				20,52
35,93	0,27				12,75

From TC		CHAMPNIERS		DISTANCE	DAY	16/09/23
To TC		TUSSON		78.34 km	SECTION	1
SPECIAL STAGE				1	RECORD	
Rallye des clubs - Matin				Route normale		
DISTANCE		DIRECTION		INFORMATION		DISTANCE REGRESS
TOTAL	PARTIAL					
km				Prendre à gauche D31 Verteuil		km
58,49	0,67	43		Turn left D31 Verteuil		19,85
36,34	0,41					12,34
mi						mi
km				Prendre à droite D26 Verteuil		16,82
61,52	3,03	44		Turn right D26 Verteuil		10,45
38,23	1,89					
km				VERTEUIL		16,78
61,56	0,04	45				10,43
38,25	0,02					
km				Continuer sur D26 Danger Rues très étroites		16,40
61,94	0,38	46		Continue on D26 Danger Narrow streets		10,19
38,49	0,24					
km				Prendre à droite D26 Base canoë kayak		16,16
62,18	0,24	47		Turn right D26 Base canoë kayak		10,04
38,64	0,15					
km				Prendre à gauche D26 Salle de Villefagnan		16,04
62,30	0,12	48		Turn left D26 Salle de Villefagnan		9,97
38,71	0,07					
km				Passer sous la RN10		13,73
64,61	2,31	49		Pass under RN10		8,54
40,14	1,43					

From TC		CHAMPNIERS		DISTANCE	DAY
To TC		TUSSON		78.34 km	16/09/23
SPECIAL STAGE				1	RECORD
Rallye des clubs - Matin				Route normale	
DISTANCE		DIRECTION		INFORMATION	DISTANCE REGRESS
TOTAL	PARTIAL				
km				Prendre à gauche D910 Mansle	km
64,84	0,23			Turn left D910 Mansle	13,50
40,29	0,15	50			8,39
mi					mi
km				Prendre à droite D31 Charmé 8 Salles de VN 3	13,29
65,05	0,21	51		Turn right D31 Charmé 8 Salles de VN 3	8,26
40,42	0,13				
mi				SALLES DE VILLEFAGNAN	10,17
68,17	3,12	52			6,32
42,36	1,94				
mi				Prendre en face D31 Charmé 5	10,03
68,31	0,14	53		Take D31 just in front Charmé 5	6,23
42,45	0,09				
mi				Continuer sur D31	8,63
69,71	1,40	54		Continue on D31	5,36
43,32	0,87				
mi				Prendre à gauche D31 Charmé 3	7,70
70,64	0,93	55		Turn left D31 Charmé 3	4,79
43,89	0,57				
mi				Continuer à droite D31 Charmé 2	6,36
71,98	1,34	56		Continue to the right D31 Charmé 2	3,95
44,73	0,84				
mi					

From TC		CHAMPNIERS		DISTANCE	DAY	16/09/23
To TC		TUSSON		78.34 km	SECTION	1
SPECIAL STAGE				1	RECORD	
Rallye des clubs - Matin				Route normale		
DISTANCE		DIRECTION		INFORMATION	DISTANCE REGRESS	
TOTAL	PARTIAL					
km				Continuer sur D31 Continue on D31	km	
73,15	1,17				5,19	
45,45	0,72				3,23	
mi		57			mi	
73,57	0,42			CHARMÉ	4,77	
45,72	0,27				2,96	
73,78	0,21			Prendre à gauche D736 Aigre Tusson Turn on left D736 Aigre Tusson	4,56	
45,84	0,12				2,84	
77,79	4,01			TUSSON	0,55	
48,33	2,49				0,35	
78,34	0,55			ARRIVÉE Suivez les instructions de l'organisation Follow the instructions from the organisation	0,00	
48,68	0,35				0,00	
		61				

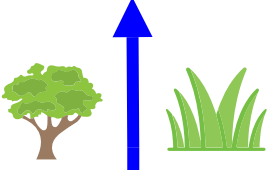




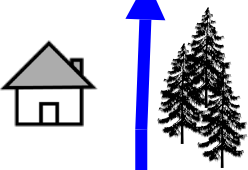

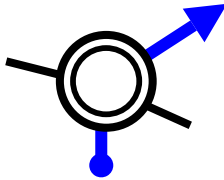



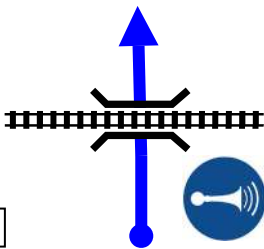



From TC		TUSSON		DISTANCE	DAY	16/09/03
To TC		CHAMPNIERS		38.79 km	SECTION	2
SPECIAL STAGE				2	RECORD	
Rallye des clubs - Après-midi				Route normale		
DISTANCE		DIRECTION		INFORMATION	DISTANCE REGRESS	
TOTAL	PARTIAL					
km 0,00 0,00 mi	0,00 0,00			Prendre D736 Route d'Aigre Point 0 en face de l'église Take D736 Aigre Odometer to 0 in front of the church	km 38,79 24,11 mi	
5,14 3,19	5,14 3,19			Continuer sur D736 3ème sortie Aigre 1 Continue on D736 3rd exit Aigre 1	33,65 20,92	
5,60 3,48	0,46 0,29			<div style="border: 2px solid red; padding: 5px; display: inline-block;">LA CHAUSSÉE</div>	33,19 20,63	
5,90 3,67	0,30 0,19			Continuer sur D736 2ème sortie Aigre Continue on D736 2nd exit Aigre	32,89 20,44	
6,12 3,80	0,22 0,13			<div style="border: 2px solid red; padding: 5px; display: inline-block;">AIGRE</div>	32,67 20,31	
6,56 4,07	0,44 0,27			Continuer sur D739 Verdille Continue on D739 Verdille	32,23 20,04	
7,08 4,40	0,52 0,33			Prendre à gauche D120 Toutes Directions Turn left D120 Toutes Directions	31,71 19,71	

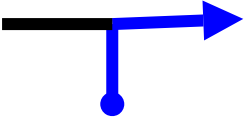
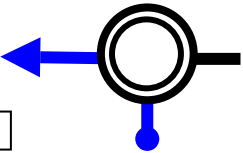
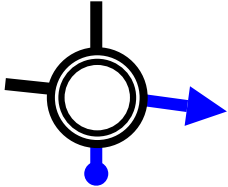
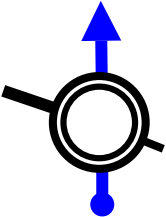

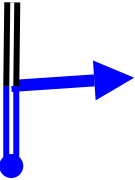
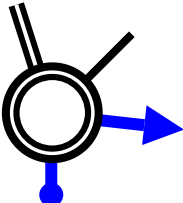
APRÈS-MIDI
AFTERNOON

From TC		TUSSON		DISTANCE	DAY
To TC		CHAMPNIERS		38.79 km	16/09/03
SPECIAL STAGE				RECORD	SECTION
Rallye des clubs - Après-midi				2	2
				Route normale	
DISTANCE		DIRECTION		INFORMATION	DISTANCE REGRESS
TOTAL	PARTIAL				
km 7,51 4,67 mi	0,43 0,27			Prendre à droite D736 Angoulême Turn right D736 Angoulême	km 31,28 19,44 mi
10,43 6,48	2,92 1,81			Prendre à gauche D737 Angoulême 30 Turn left D737 Angoulême 30	28,36 17,63
11,57 7,19	1,14 0,71			LANVILLE	27,22 16,92
11,72 7,28	0,15 0,09			Continuer sur D737 Angoulême Continue on D737 Angoulême	27,07 16,83
12,24 7,61	0,52 0,33			MARCILLAC LANVILLE	26,55 16,50
13,53 8,41	1,29 0,80			Continuer sur D737 Montignac La Chapelle Continue on D737 Montignac La Chapelle	25,26 15,70
14,12 8,77	0,59 0,36			LA CHAPELLE	24,67 15,34

Rallye des Clubs de Charente

From TC		TUSSON		DISTANCE	DAY	16/09/03
To TC		CHAMPNIERS		38.79 km	SECTION	2
SPECIAL STAGE				2	RECORD	
Rallye des clubs - Après-midi				Route normale		
DISTANCE		DIRECTION		INFORMATION	DISTANCE REGRESS	
TOTAL	PARTIAL					
km 17,27 10,73 mi	3,15 1,96	  15		<div style="border: 2px solid red; padding: 5px; display: inline-block;">VOUHARTE</div>	km 21,52 13,38 mi	
17,99 11,18	0,72 0,45	  16		Continuer sur D737 Montignac Zone de danger Continue on D737 Montignac Danger zone	20,80 12,93	
22,76 14,14	4,77 2,96	 Hippodrome 17		Continuer sur D737 Gond Pontouvre Continue on D737 Gond Pontouvre	16,03 9,97	
23,07 14,34	0,31 0,20	  18		<div style="border: 2px solid red; padding: 5px; display: inline-block;">MONTIGNAC</div>	15,72 9,77	
27,12 16,85	4,05 2,51	  19		2ème sortie D737 Angoulême 13 Balzac 5 2nd exit D737 Angoulême 13 Balzac 5	11,67 7,26	
32,23 20,03	5,11 3,18	  20		<div style="border: 2px solid red; padding: 5px; display: inline-block;">BALZAC</div> Prendre à gauche D105 Champniers (au poteau) Turn left D105 Champniers (to the pole)	6,56 4,08	
33,39 20,75	1,16 0,72	  21		DANGER Klaxonner Pont très étroit Honk Narrow bridge	5,40 3,36	

APRÈS-MIDI
AFTERNOON

From TC		TUSSON		DISTANCE	DAY
To TC		CHAMPNIERS		38.79 km	16/09/03
SPECIAL STAGE				2	RECORD
Rallye des clubs - Après-midi				Route normale	
DISTANCE		DIRECTION		INFORMATION	DISTANCE REGRESS
TOTAL	PARTIAL				
km				DANGER	km
33,44	0,05			Prendre à droite D105 Champniers	5,35
20,78	0,03	22		Turn right D105 Champniers	3,33
mi					mi
35,05	1,61			2ème sortie D105 Champniers	3,74
21,78	1,00	23		2nd exit D105 Champniers	2,33
35,72	0,67			1ère sortie D910 Angoulême	3,07
22,20	0,42	24		1st exit D910 Angoulême	1,91
37,55	1,83			2ème sortie D910 Bordeaux	1,24
23,34	1,14	25		2nd exit D910 Bordeaux	0,77
37,84	0,29			2ème sortie D910 Angoulême	0,95
23,52	0,18	26		2nd exit D910 Angoulême	0,59
38,21	0,37			Prendre à droite Zone commerciale Angoulême Nord	0,58
23,74	0,22	27		Turn right Commercial area Angoulême Nord	0,37
38,51	0,30			1ère sortie à droite CCV	0,28
23,93	0,19	28		1st exit right CCV	0,18

Rallye des Clubs de Charente

From TC		TUSSON		DISTANCE	DAY		16/09/03
To TC		CHAMPNIERS		38.79 km	SECTION		2
SPECIAL STAGE				2	RECORD		
Rallye des clubs - Après-midi				Route normale			
DISTANCE		DIRECTION		INFORMATION		DISTANCE REGRESS	
TOTAL	PARTIAL						
km				Prendre à gauche Turn left		km 0,07 0,05 mi	
38,72	0,21						
24,06	0,13						
mi				ARRIVÉE V&B Suivre les instructions de l'organisation Follow the instructions of organisation		0,00 0,00	
38,79	0,07						
24,11	0,05						

APRÈS-MIDI
AFTERNOON

Merci de votre aimable participation ! Nous espérons que le parcours proposé et l'accueil que vous ont réservé les organisateurs ainsi que le public enthousiaste, vous ont comblés d'aise et de satisfaction ! Nous vous donnons donc rendez-vous demain autour du Circuit dans la fureur des courses et le vacarme des moteurs !
Thank you for taking part in our Rally! We hope you had an enjoyable day.
We also hope to see you around the track at tomorrow's races!

