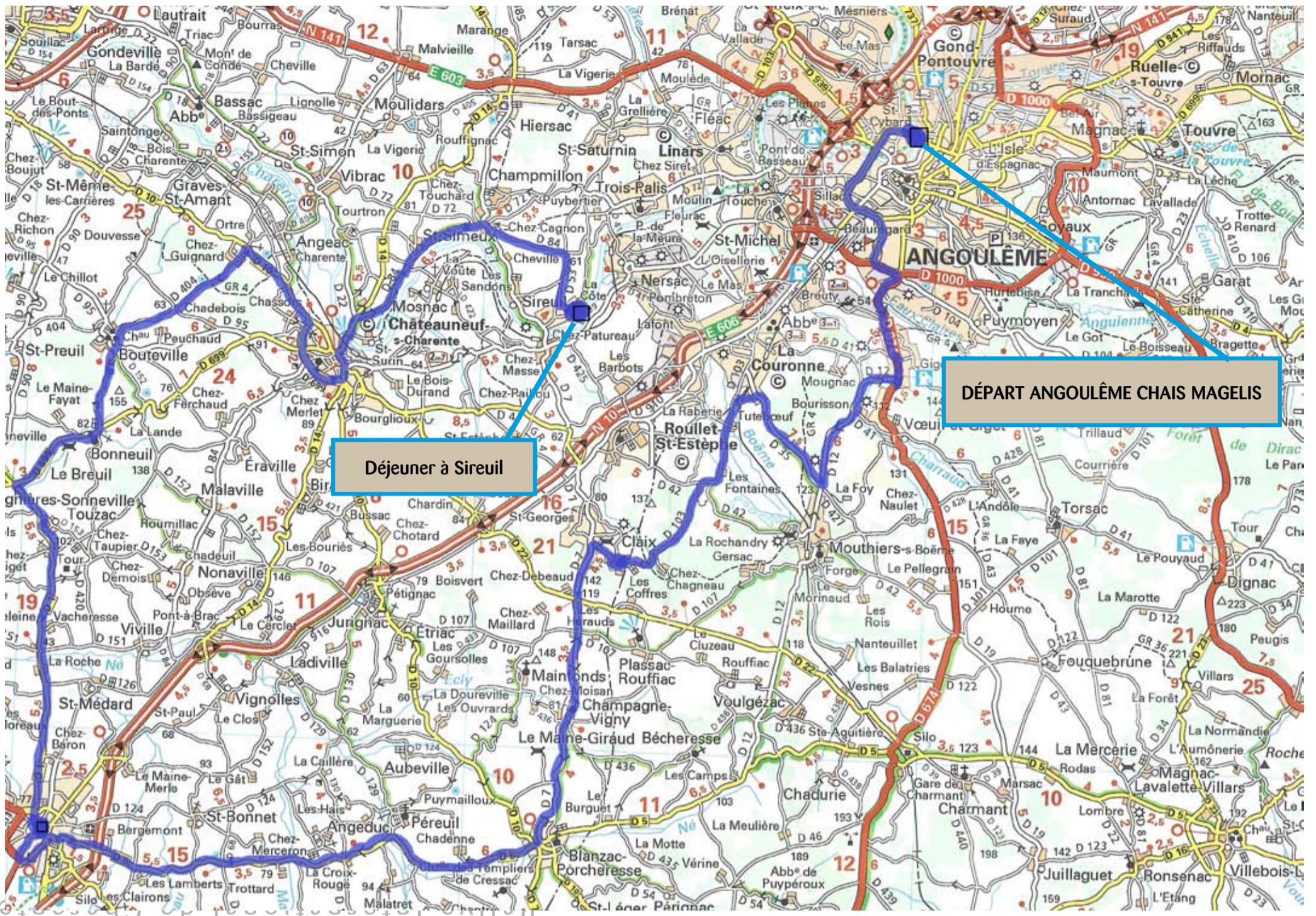


RALLYE INTERNATIONAL DE CHARENTE

# CARNET DE ROUTE

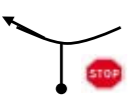
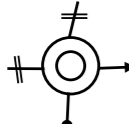
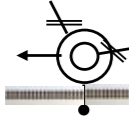
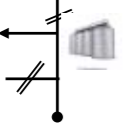
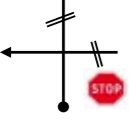
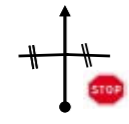
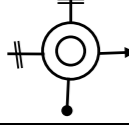
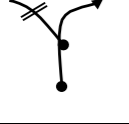
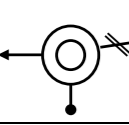
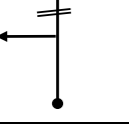
SAMEDI 17 SEPTEMBRE 2022





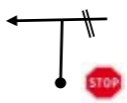

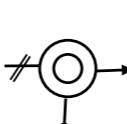
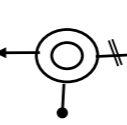
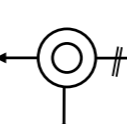

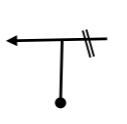
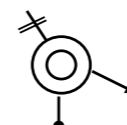

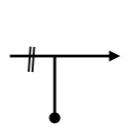


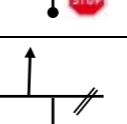
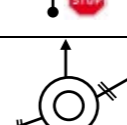
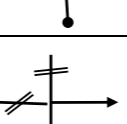
### Rallye International de Charente

	MATINÉE - MORNING		ITINÉRAIRE - ROUTES		Total Miles	Partial Miles
1	0,100	0,100		Sortie MAGELIS - Prendre première route à gauche Exit parking.	0,06	0,06
2	0,200	0,100		Prendre à droite -Route de Saintes At The Junction - Turn Right - "Route de Saintes"	0,125	0,06
3	1,200	1,000		Au rond point - Parc Fregeneuil - UJT At the Roundabout - Take the 3rd exit - Parc Fregeneuil - UJT	0,749	0,62
4	2,700	1,500		Passer 4 ronds points sur 1,5 km - puis tout droit Four Roundabouts - Continue Straight	1,685	0,94
5	3,300	0,600		Au rond point - Direction La Gatine - Angoulême Nord At the Roundabout - Take the 3rd exit La Gatine Angoulême Nord	2,060	0,37
6	3,700	0,400		Au rond point - Tout droit At the Roundabout - Take the 2nd exit	2,309	0,25
7	3,900	0,200		Au rond point - Direction Ma Campagne - Hopital de Girac At the Roundabout - Take the 1st exit Ma Campagne Hopital de Girac	2,434	0,12
8	4,000	0,100		<b>DANGER !!!</b> Direction Ma Campagne <b>DANGER !!!</b> Direction Ma Campagne	2,496	0,06
9	5,200	1,200		Au rond point - Tout droit At the Roundabout - Take the 2nd exit	3,245	0,75
10	5,300	0,100		Au rond point - D1000 Périgueux Libourne At the Roundabout - Take the 3rd exit - 1000 Périgueux libourne	3,308	0,06
11	6,200	0,900		Prendre à droite - D674 Voeuil et Giget Montmoreau At the Roundabout - Take the 1st exit - D674 Voeuil et Giget Montmoreau	3,869	0,56
12	9,700	3,500		<b>PETIT GIGET</b> Au rond point - D12 - Mouthiers La Couronne At the Roundabout - Take the 1st exit - D12 - Mouthiers La Couronne	6,054	2,18

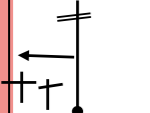


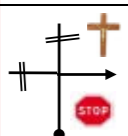
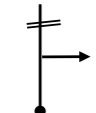
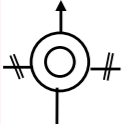
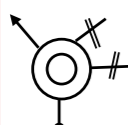
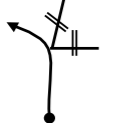

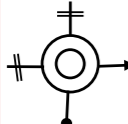
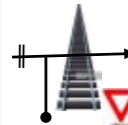
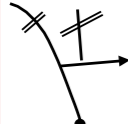
14	10,700	1,000		Au stop à droite - D12 Mouthiers <i>At the Stop sign - Turn Right - D12 Mouthiers</i>	6,678	0,62
15	14,000	3,300		Au rond point - D35 La Couronne <i>At the Roundabout - Take the 1st exit - D35 La Couronne</i>	8,737	2,06
16	18,000	4,000		Au rond point - D103 Rouillet Claix <i>At the Roundabout - Take the 3rd exit - D103 Rouillet Claix</i>	11,234	2,50
17	20,600	2,600		Prendre à Gauche - D103 Claix <i>Turn Left - D103 Claix</i>	12,856	1,62
18				CLAIX		
19	26,200	5,600		Au stop à gauche - D7 Champagne Vigny <i>At the Stop sign - Turn Left - Champagne Vigny</i>	16,351	3,49
20				CHAMPAGNE DE VIGNY		
21				BLANZAC PORCHERESSE		
22	35,900	9,700		Au stop - Tout droit <i>At the Stop sign - Continue Straight</i>	22,405	6,05
23	36,100	0,200		Au rond point - Droite - Brosac Châteauneuf <i>At the Roundabout - Take the 1st exit - Brosac Châteauneuf</i>	22,530	0,12
24	36,300	0,200		Prendre à droite- D5 Châteauneuf <i>Turn Right - D5 Châteauneuf</i>	22,655	0,12
25	36,500	0,200		Au rond point - D5 Barbezieux Pereuil <i>At the Roundabout - Take the 2nd exit - Barbezieux Pereuil</i>	22,780	0,12
26	36,600	0,100		Prendre à gauche - D5 Pereuil <i>Turn Left - D5 Pereuil</i>	22,842	0,06
27				BARBEZIEUX		

Visite express du Château de Barbezieux en 15 mn ?  
Rendez-vous devant l'office de tourisme au point information


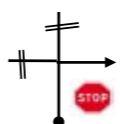
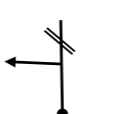
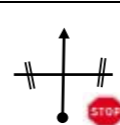
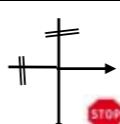
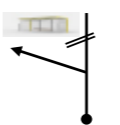




Rallye International de Charente

28	51,600	15,000			Au stop prendre à gauche <i>At the Stop sign - Turn Left</i>	32,204	9,36
29	51,700	0,100			Au rond point - Droite <i>At the Roundabout - Take the 1st exit</i>	32,266	0,06
30	51,900	0,200			Au rond point - Gauche - MJC <i>At the Roundabout - Take the 2nd exit - MJC</i>	32,391	0,12
31	52,100	0,200			Aux rond point -Gauche - Centre ville <i>At the Roundabout - Take the 2nd exit - Centre ville</i>	32,516	0,12
32	52,600	0,500			Aux rond point - Centre ville - Boulevard Gambetta <i>At the Roundabout - Take the 1st exit - Centre ville - Boulevard Gambetta</i>	32,828	0,31
33	52,900	0,300			Prendre à gauche <i>Turn Left -</i>	33,015	0,19
34	53,100	0,200			Au rond point - Droite -Rue du Docteur Meslier <i>At the Roundabout - Take the 1st exit -Rue du Docteur Meslier</i>	33,140	0,12
35	53,200	0,100			Au stop Tout droit ( sens interdit annulé par arrêté de la Mairie ) <i>At the Stop sign - Continue Straight</i>	33,202	0,06
36	53,300	0,100			Prendre à droite - Château - Laissez vous guider <i>Turn Right - FOLLOW INSTRUCTIONS</i>	33,265	0,06
37					PAUSE CAFE <i>COFFEE</i>		
38	53,400	0,100			Repartir du Château par la droite puis au stop Droite <i>Take the road to the Right - At the Stop sign turn Right</i>	33,327	0,06
39	53,700	0,300			Au stop - Segonzac <i>At the Stop sign - Segonzac</i>	33,514	0,19
40	53,900	0,200			Au rond point sous point - D1 Touzac Segonzac <i>At the Roundabout - Take the 2nd exit - D1 Segonzac Touzac</i>	33,639	0,12
41	63,900	10,000			Prendre à droite - D699 Chateauneuf ( en sommet de côte) <i>Turn Right - D699 Chateauneuf</i>	39,880	6,24

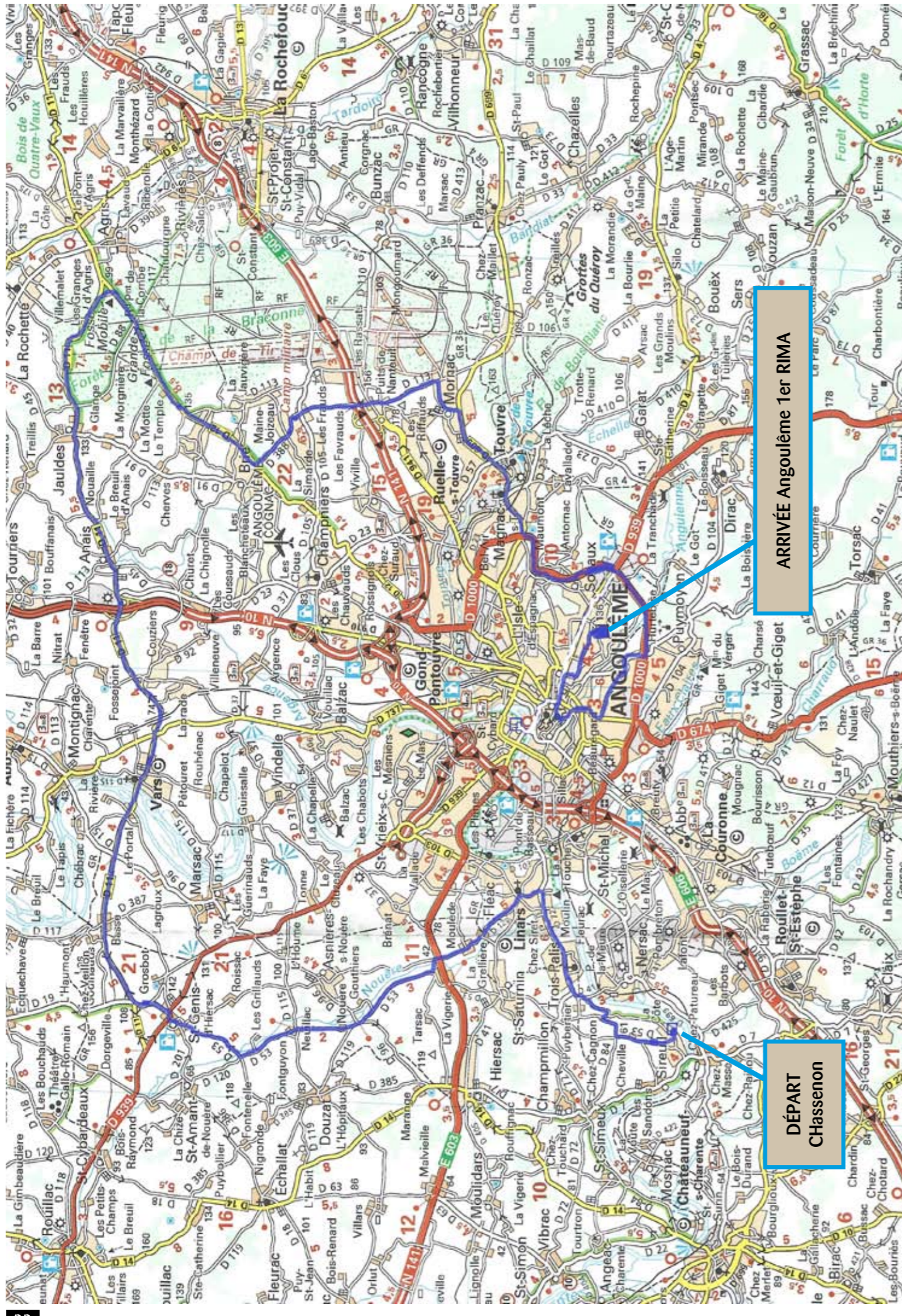
Rallye International de Charente

42				<b>BONNEUIL</b>		
43	67,000	3,100		Prendre à gauche - Pesseville La Bergere ( après fin e zonze 30) <i>Turn Left - Pesseville La Bergere ( after the end of zone 30)</i>	41,815	1,93
44				<b>BOUTEVILLE</b>		
45	69,600	2,600		Prendre D404 - ANGEAC <i>D404 ANGEAC</i>	43,437	1,62
46	73,900	4,300		Prendre à gauche <i>Turn Left -</i>	46,121	2,68
47	74,700	0,800		Au stop prendre à droite -D10 <i>At the Stop sign, - Turn right -D10</i>	46,620	0,50
48	77,800	3,100		Prendre à droite - D10 Angoulême Villebois <i>Turn Right - D10 Angoulême Villebois</i>	48,555	1,93
49	78,600	0,800		Au rond point - D699 Angoulême <i>At the Roundabout - Take the 2nd exit D699 Angoulême</i>	49,054	0,50
50	80,200	1,600		Au rond point - D699 - St Simeux Hiersac Centre Ville <i>At the Roundabout - Take the 3rd exit D699 St Simeux Hiersac Centre Ville</i>	50,053	1,00
51	80,300	0,100		Prendre à gauche - Route de Blanzac <i>Turn Left - Route de Blanzac</i>	50,115	0,06
52	80,700	0,400		Direction Centre ville <i>Continue Straight - Centre ville</i>	50,365	0,25
53	80,900	0,200		Au rond point - D14 Saint Simeux Vibrac <i>At the Roundabout - Take the 1st exit D27 St Simeux Vibrac</i>	50,490	0,12
54	81,000	0,100		Prendre à droite - D14 Saint SIMEUX <i>Turn Right D14 Saint Simeux</i>	50,552	0,06
55	82,000	1,000		Prendre à droite - D84 Saint Simeux <i>Turn Right - D84 Saint Simeux</i>	51,176	0,62

Rallye International de Charente

56				<b>SAINT SIMEUX</b>		
57	84,200	2,200		Au stop gauche - Angoulême Champmillon <i>At the Stop sign - Turn Left - Angoulême Champmillon</i>	52,176	1,000
58				<b>CHAMPILLON</b>		
59	86,900	2,700		Au stop prendre à droite - D7 Sireuil Blanzac <i>At the Stop sign Turn Right - D7 Sireuil Blanzac</i>	53,176	1,000
60	87,100	0,200		Prendre à gauche - D84 Trois Palis <i>Turn Left - D84 Trois Palis</i>	53,30	0,12
61	88,500	1,400		Au stop - Tout droit <i>At the Stop sign - Continue Straight</i>	54,17	0,87
62	89,300	0,800		Prendre à droite - Sireuil Route de la Pierre <i>Turn Right - Sireuil Route de la Pierre</i>	54,67	0,50
63	90,200	0,900		Prendre à gauche - Direction Distillerie des Moisans <i>Turn Left - Distillerie des Moisans</i>	55,24	0,56
64	90,700	0,500		Prendre à gauche - Route Roland Bru <i>Turn Left - Route Roland Bru</i>	55,55	0,31
65	91,300	0,600		Au stop - Laissez vous pour la POSE DEJEUNER <i>At the stop sign - FOLLOW INSTRUCTIONS - LUNC</i>	55,92	0,37
<p><i>Nous vous souhaitons un bon appétit</i></p>  <p><i>We wish you "Bon Appétit"</i></p> 						


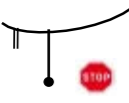
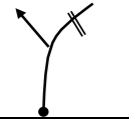
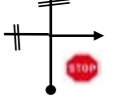

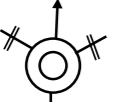
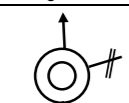
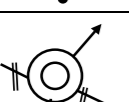
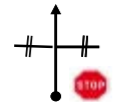

Rallye International de Charente



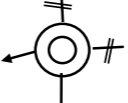
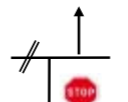
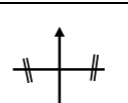
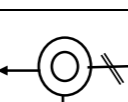
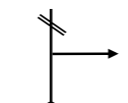
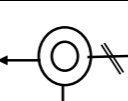

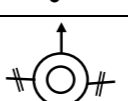
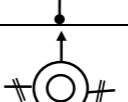
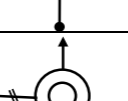
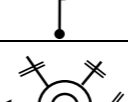
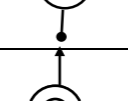
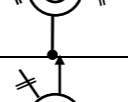
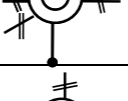
Rallye International de Charente

APRÈS-MIDI - AFTERNOON



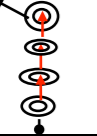
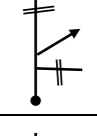
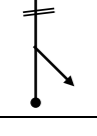
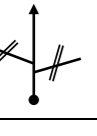
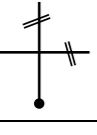


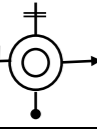
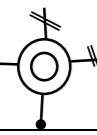
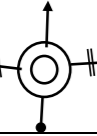
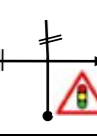

	Km Total	Km Partiel	DIRECTION	ITINERAIRE - ROUTES	Total Miles	Partial Miles
1	0,000	0,000		Sortie du parking à gauche <i>Exit Parking - LEFT</i>	0,00	0,00
2	0,100	0,100		Prendre à droite Route Roland Bru <i>Turn Right - Route Rolland Bru</i>	0,06	0,06
3	0,700	0,600		Prendre à droite - Route de la Pierre <i>Turn Right - Route de la Pierre</i>	0,44	0,37
4	1,800	1,100		Prendre à Droite - D84 Trois Palis <i>Turn Right - D84 Trois Palis</i>	1,12	0,69
5	3,800	2,000		Prendre à Gauche - D41 Trois Palis <i>Turn Left - D41 Trois Palis</i>	2,37	1,25
6	4,200	0,400		Prendre à Droite - D72 Trois Palis Linars <i>Turn Right - D72 Trois Palis Linars</i>	2,62	0,25
7	4,800	0,600		Au rond point - Trois Palis Linars <i>At the Roundabout - Take the 2nd exit - Trois Palis Linars</i>	3,00	0,37
8				LINARS		
9	6,800	2,000		Au rond point - Gauche <i>At the Roundabout - Take the 3rd exit - Trois Palis Linars</i>	4,24	1,25
10	7,400	0,600		Au stop prendre à gauche - D120 Avenue du Stade <i>At the Stop sign - D120 Avenue du Stade</i>	4,62	0,37
11	11,700	4,300		Au rond point - D37 Vindelle Asnières sur Nouère <i>At the Roundabout - Take the 2nd exit - D37 Vindelle Asnières sur Nouère</i>	7,30	2,68
12	11,900	0,200		Au rond point - Asnières / Nouère St Saturnin <i>At the Roundabout - Take the 2nd exit - Asnières/Nouère St Saturnin</i>	7,43	0,12
13	13,600	1,700		Prendre à droite - D53 Asniere sur Nouerre <i>Turn Right - D53 Asniere sur Nouerre</i>	8,49	1,06
14	16,700	3,100		Tout droit - D53 Neuillac <i>Continue Straight - D53 Neuillac</i>	10,42	1,93

15				<b>NEULLAC</b>		
16	20,600	3,900		D53 Saint Genis D'HIERSAC D53 Saint Genis D'Hiersac	12,86	2,43
17				<b>SAINT GENIS D'HIERSAC</b>		
18	23,100	2,500		Prendre à droite - D939 Angoulême Genac At the Stop sign - Turn Right - D939 Angoulême Genac	14,42	1,56
19	23,200	0,100		!!! Prendre à gauche - D19 Montignac Vars Genac !!! Turn Left -D19 Montignac Vars Genac	14,48	0,06
20	24,400	1,200		Au stop - D11 Vars Montignac At the Stop sign - Turn Right - D11 Vars Montignac	15,23	0,75
21				<b>VARS</b>		
22	32,200	7,800		Au rond point - D11 Anais At the Roundabout - Take the 2nd exit - D11 Anais	20,10	4,87
23	33,100	0,900		Au rond point - D11 Anais At the Roundabout - Take the 2nd exit - D11 Anais	20,66	0,56
24	36,800	3,700		Au rond point - D11 Anais At the Roundabout - Take the 2nd exit - D11 Anais	22,97	2,31
25	37,500	0,700		Au rond point - D11 Anais At the Roundabout - Take the 2nd exit - D11 Anais	23,40	0,44
26				<b>ANAIS</b>		
27				<b>JAULDES</b>		
28	43,200	5,700		Au stop - D11 Agris At the Stop sign - D11 Agris	26,96	3,56
29	48,300	5,100		Prendre à droite - D12 Brie Turn Right - D12 Brie	30,14	3,18

Rallye International de Charente

30	56,200	7,900		Au rond point - D388 La Prévoterie At the Roundabout - Take the 3rd exit - D388 La Prévoterie	35,07	4,93
31	58,100	1,900		Au stop - Mornac Les Favrauds At the Stop sign - Mornac Les Favraud	36,26	1,19
32	60,300	2,200		Au croisement - Tout droit Continue Straight	37,63	1,37
33	60,600	0,300		Au rond point - D113 Mornac At the Roundabout - Take the 2nd exit - D113 Mornac	37,82	0,19
34				<b>MORNAC</b>		
35	63,000	2,400		Prendre à droite - Mornac bourg Turn Right - Mornac Bourg	39,32	1,50
36	63,900	0,900		Au rond point - Centre ville At the Roundabout - Take the 2nd exit - Centre ville	39,88	0,56
37	64,100	0,200		Au feu à droite - D699 Angoulême At the Traffic Lights - Turn Right - D699 Angoulême	40,00	0,12
38	64,800	0,700		Au rond point - D699 Angoulême At the Roundabout - Take the 2nd exit - D699 Angoulême	40,44	0,44
39	66,100	1,300		Au rond point - D699 Magnac Angoulême At the Roundabout - Take the 2nd exit - D699 Magnac Angoulême	41,25	0,81
40	67,300	1,200		Au rond point - D699 Angoulême At the Roundabout - Take the 1st exit - D699 Angoulême	42,00	0,75
41	68,600	1,300		Au rond point - D1000 Périgueux Soyaux At the Roundabout - Take the 4th exit - D1000 Perigeux Soyaux	42,81	0,81
42	70,400	1,800		Au rond point - Périgueux At the Roundabout - Take the 2nd exit - Périgueux	43,94	1,12
43	72,400	2,000		Au rond point 2eme sortie -Bordeaux At the Roundabout - Take the 2nd exit - Bordeaux	45,18	1,25
44	75,200	2,800		Au rond point 1ere sortie Centre ville Petit Fresquet At the Roundabout - Take the 1st exit - Centre ville Petit Fresquet	46,93	1,75

Rallye International de Charente

45	76,000	0,800		Prendre à gauche Rue du Capitaine Favre Turn Left - Rue du Capitaine Favre	47,43	0,50
46	77,700	1,700		Aux feux à droite - Centre ville At the Traffic Lights - Turn Right -Centre ville	48,49	1,06
47	78,600	0,900		Au 4eme rond point 2eme sortie à gauche- Centre ville At the 4th Roundabout - Take the 2nd exit - Centre ville	49,05	0,56
48	78,700	0,100		Prendre à droite - Rue Waldeck Rousseau Take Right - Rue Waldeck Rousseau	49,12	0,06
49	79,200	0,500		Prendre à droite - Rue Louis Desbrandes Take Right - Rue Louis Desbrandes	49,43	0,31
50	79,300	0,100		Hôtel de Ville - Prefecture Hôtel de Ville - Prefecture	49,49	0,06
51	79,500	0,200		Prendre à gauche - Rue de l'Arsenal - Musée Take Left - Rue de l'Arsenal - Musée	49,62	0,12
52	79,600	0,100		Aux feux tout droit At the Traffic Lights - Continue Straight	49,68	0,06
53	79,650	0,050		Prendre à droite - Traverser toute la rue piétonne - Laissez vous guider Turn Right - FOLLOW INSTRUCTIONS	49,46	0,03
54	80,650	1,000		Au rond point 1ere sortie - At the Roundabout - Take the 1sd exit	50,08	0,62
55	80,750	0,100		Au rond point 3eme sortie - At the Roundabout - Take the 3rd exit	50,15	0,06
56	80,850	0,100		Au rond point 2eme sortie - At the Roundabout - Take the 2nd exit	50,46	0,06
57	81,350	0,500		Aux feux à droite - Caserne RIMA - LAISSEZ VOUS GUIDER At the Traffic Lights - Turn Right- Army RIMA FOLLOW INSTRUCTIONS	50,77	0,31
				ARRIVEE FINISH LINE		

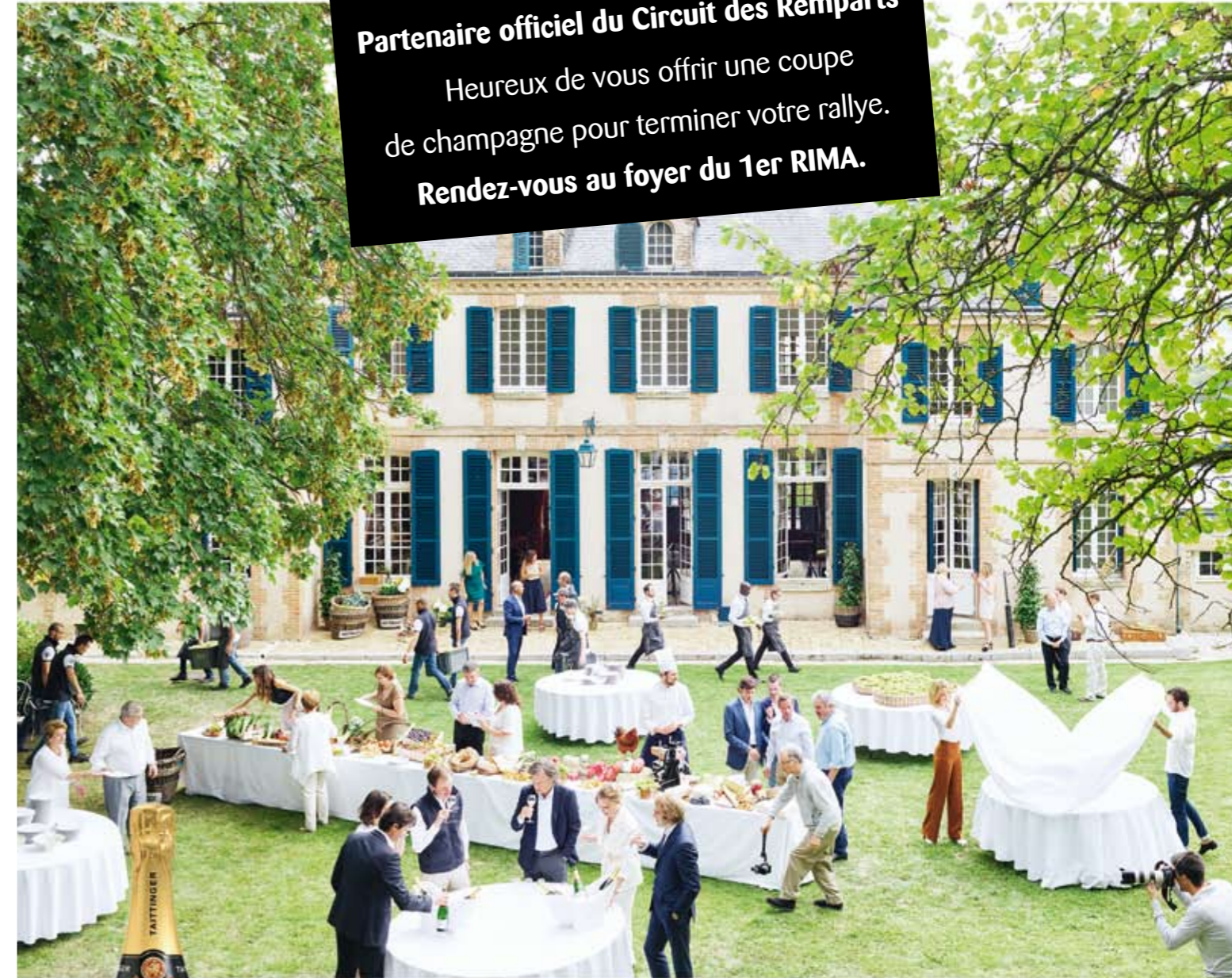
Merci de votre aimable participation ! Nous espérons que le parcours proposé et l'accueil que vous ont réservé les organisateurs ainsi que le public enthousiaste, vous ont comblés d'aise et de satisfaction ! Nous vous donnons donc rendez-vous demain autour du Circuit dans la fureur des courses et le vacarme des moteurs !  
*Thank you for taking part in our Rally! We hope you had an enjoyable day.  
 We also hope to see you around the track at tomorrw's races!*

# L'INSTANT TAITTINGER

#THEINSTANTWHEN

ESPRIT DE FAMILLE

**Partenaire officiel du Circuit des Remparts**  
 Heureux de vous offrir une coupe  
 de champagne pour terminer votre rallye.  
**Rendez-vous au foyer du 1er RIMA.**



9 septembre 2018, Château de la Marquetterie.  
 L'équipe du Champagne Taittinger prépare  
 le cochelet, le dernier jour des vendanges.

Photo de Massimo Vitali.



**TAITTINGER**  
CCVC